

















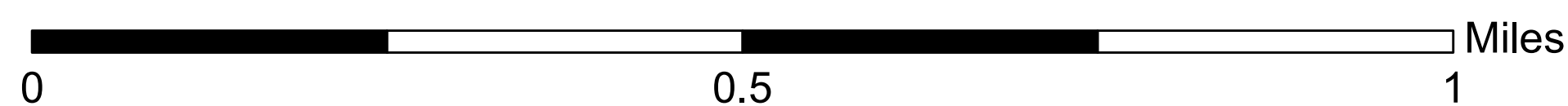
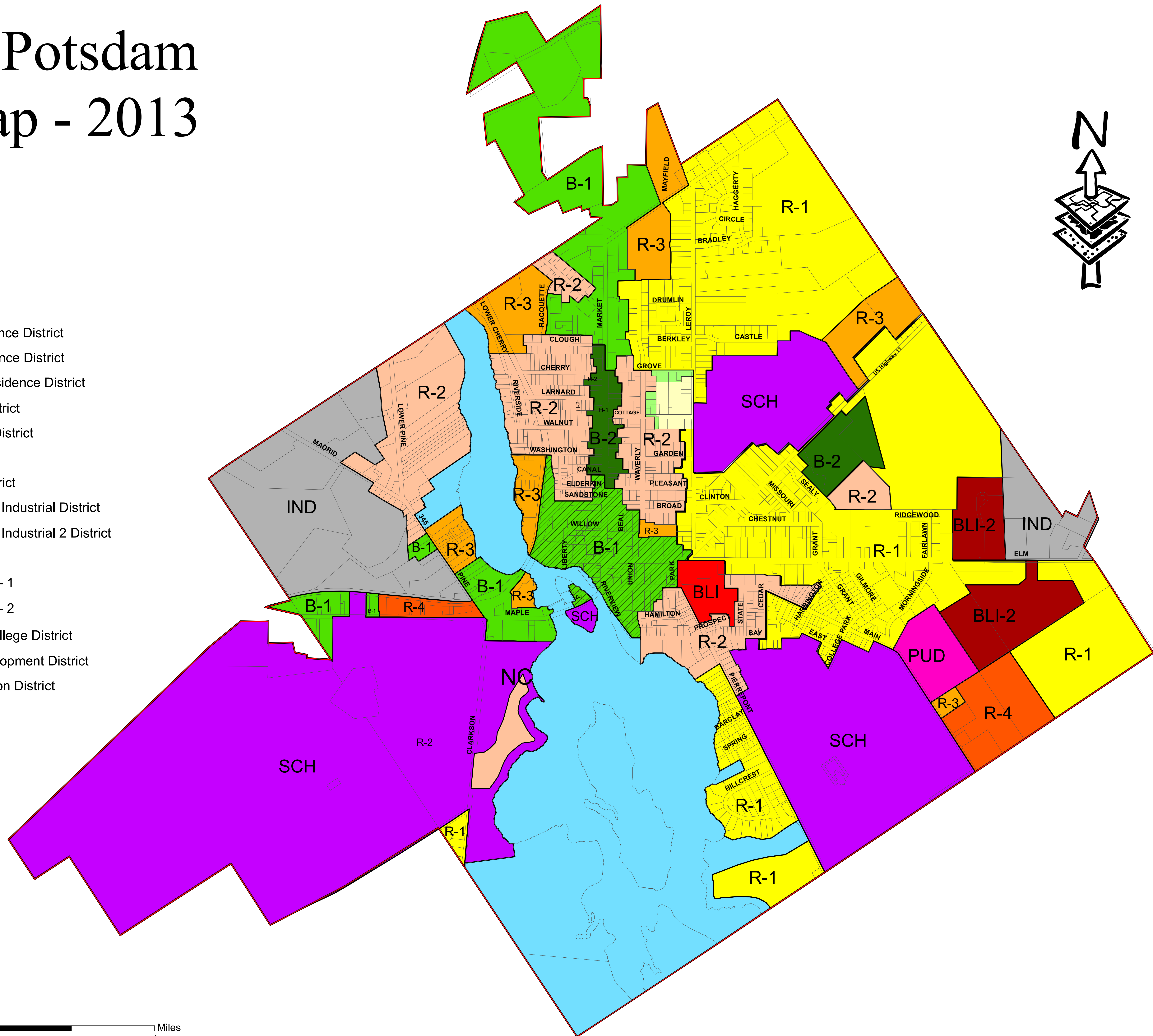


Village of Potsdam Zoning Map - 2013



LEGEND

-  Village Boundary
-  Parcel Boundaries
-  R-1: One-Family Residence District
-  R-2: Two-Family Residence District
-  R-3: Multiple-Family Residence District
-  R-4: Group Dwelling District
-  B-1: Business Overlay District
-  B-1: Business District
-  B-2: Light Business District
-  BLI: Business and Light Industrial District
-  BLI-2: Business and Light Industrial 2 District
-  IND: Industrial District
-  H-1: Health Care Zone -- 1
-  H-2: Health Care Zone -- 2
-  SCH: Institutional and College District
-  PUD: Planned Unit Development District
-  NC: Natural Conservation District



g:\ArcGIS\Potsdam-Village\NYS27\Zoning Map\Zoning 2011